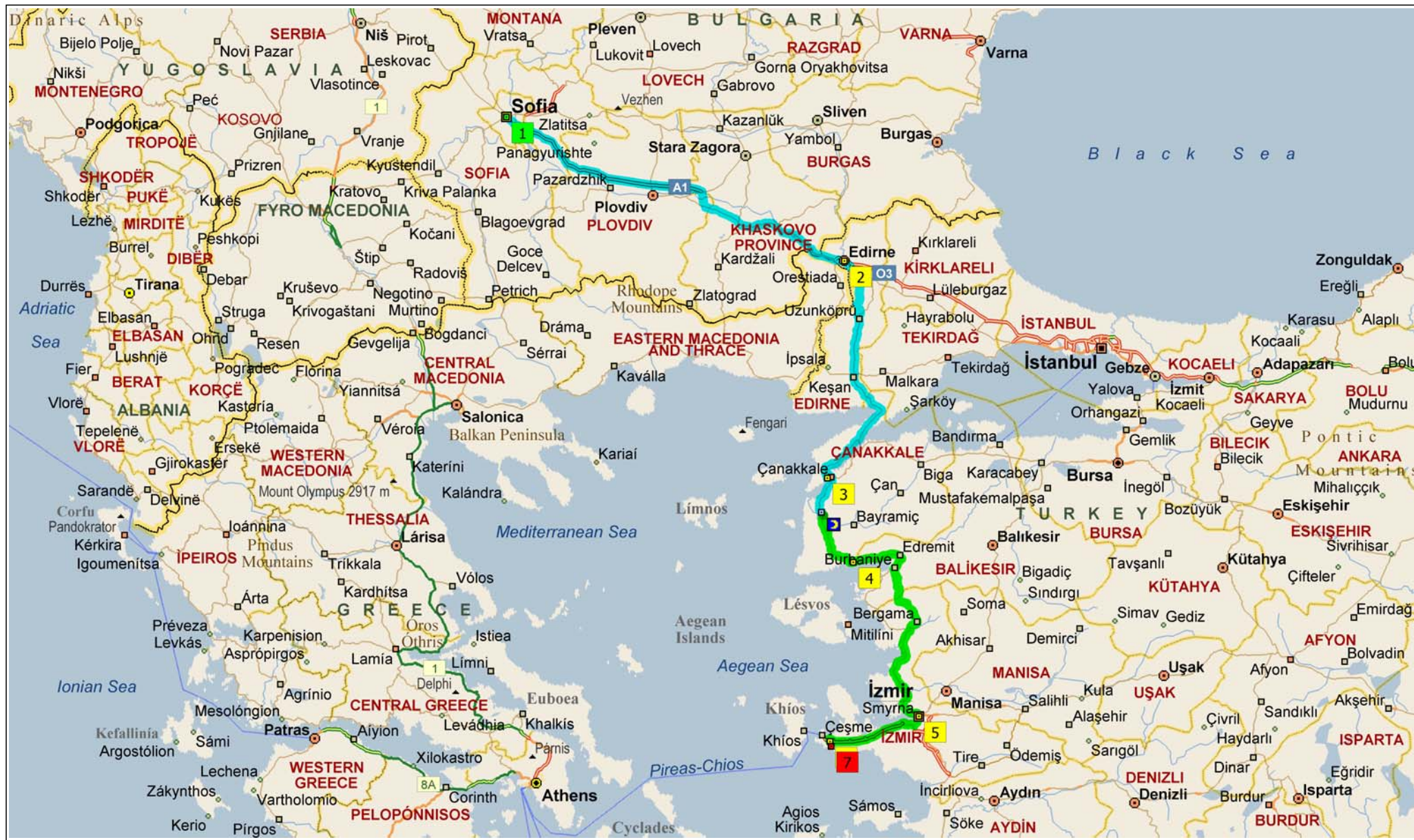
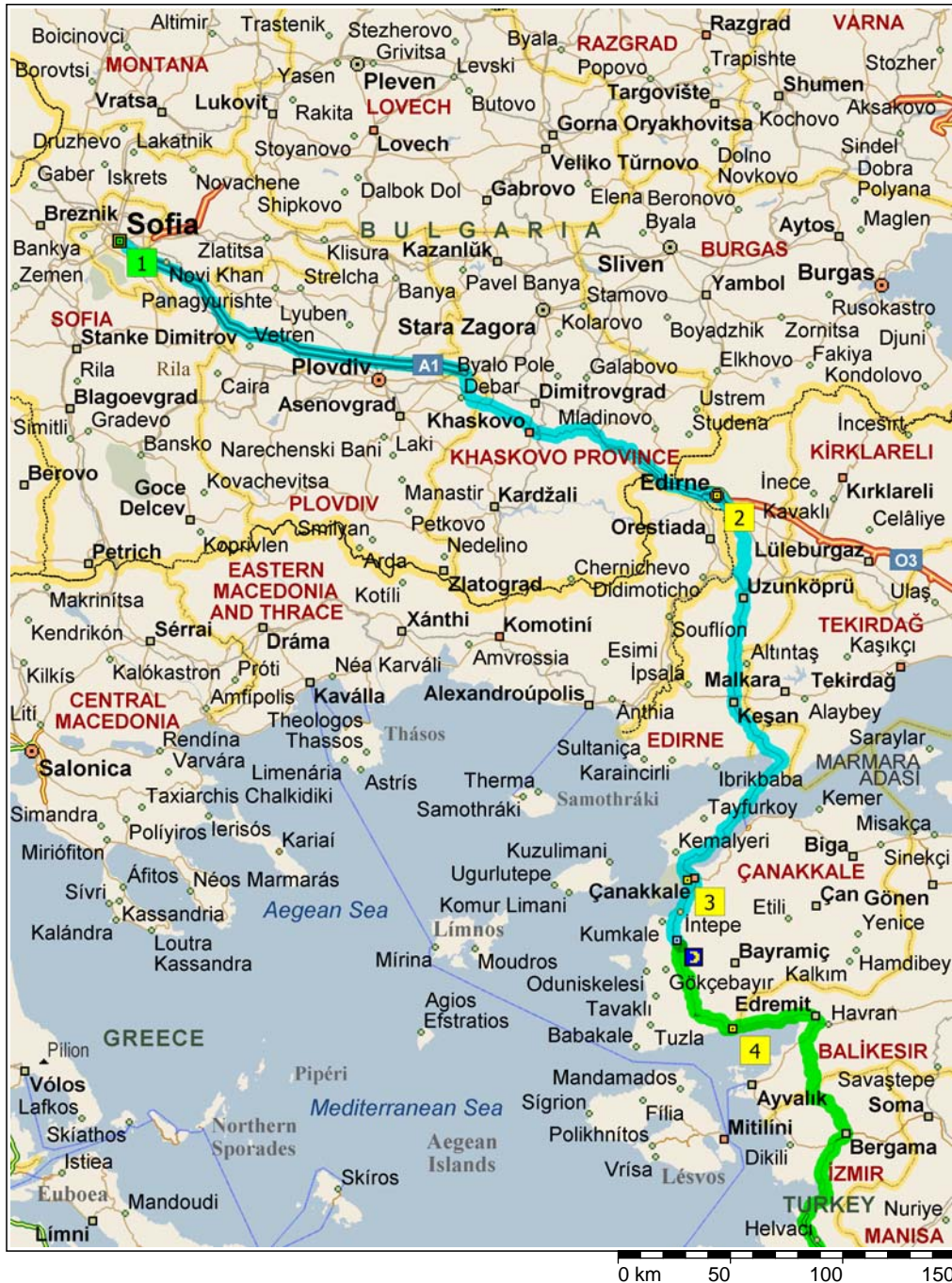


# Sofia to Alacati

921.3 kilometres; 1 day, 5 hours, 15 minutes



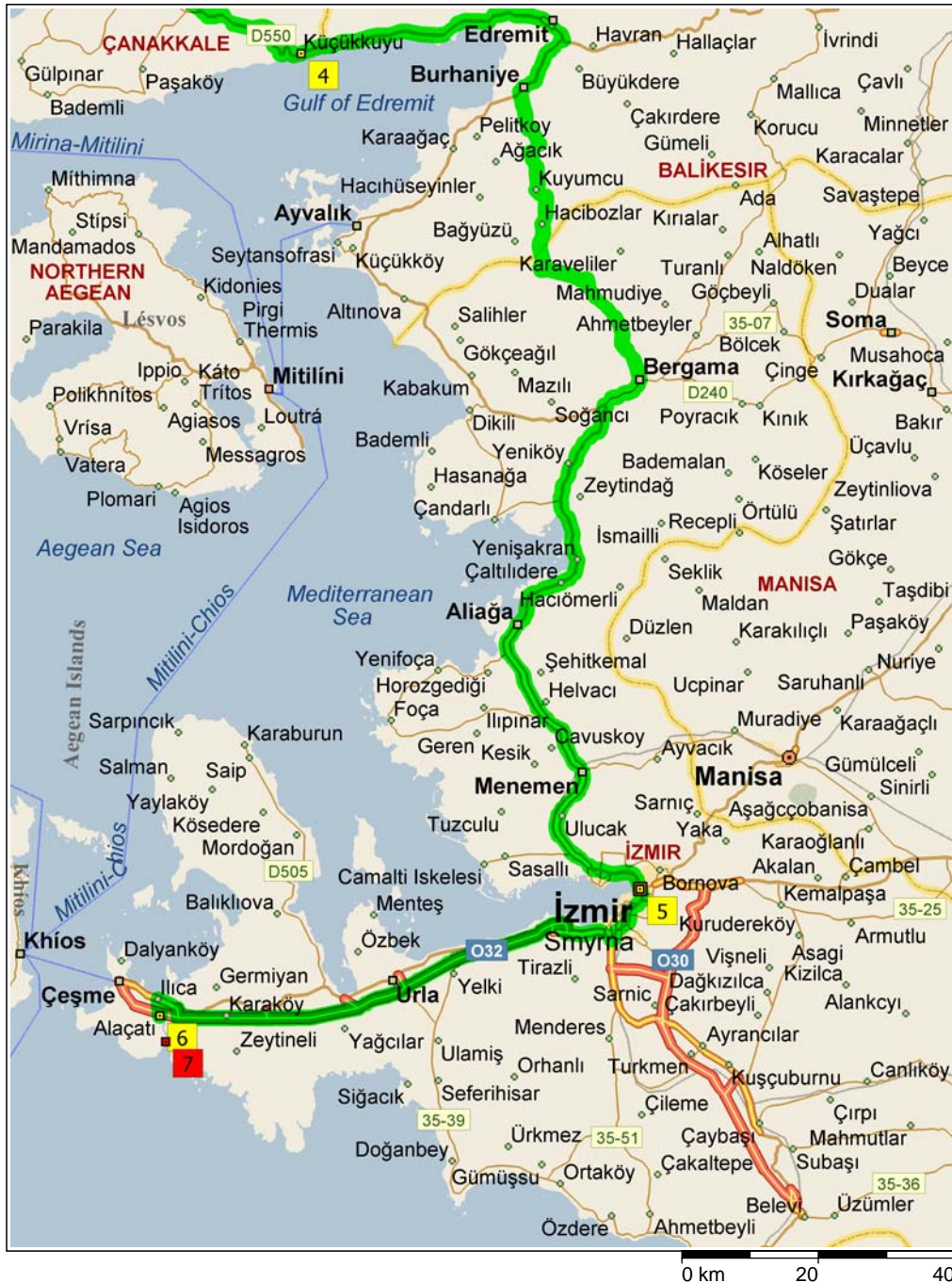


**DAY 1**

09:00	0.0 km	<b>1</b> Depart Sofia on 6 [E79] (East) for 1.1 km
09:01	1.1 km	Continue (East) on 8 [E80] for 11.2 km
09:16	12.3 km	Continue (East) on A1 [E80] for 160.0 km
10:36	172.3 km	Bear RIGHT (South) onto Local road(s) for 13.1 km
10:51	185.4 km	Turn LEFT (East) onto 8 [E80] for 110.7 km
12:25	296.1 km	Bear RIGHT (East) onto E80 [E85] for 0.3 km
12:25	296.2 km	Entering Turkey
12:25	296.4 km	Continue (East) on O3 [E80] for 10.7 km
12:32	307.0 km	At Edirne Bati, bear LEFT (East) onto D100 [E85] for 7.5 km
12:39	314.5 km	<b>2</b> At Edirne, stay on D100 (South-East) for 13.1 km
12:51	327.6 km	Turn RIGHT (South) onto Local road(s) for 4.3 km
12:56	331.9 km	Bear LEFT (South-East) onto Local road(s) for 3.8 km
13:00	335.7 km	Bear RIGHT (South) onto Local road(s) for 3.9 km
13:04	339.6 km	At Azatı?, bear RIGHT (South) onto Local road(s) for 6.1 km
13:11	345.7 km	Bear LEFT (South) onto Local road(s) for 8.4 km
13:20	354.1 km	Bear RIGHT (West) onto Local road(s) for 0.9 km
13:21	355.0 km	Turn LEFT (South) onto Local road(s) for 8.2 km
13:31	363.2 km	Bear RIGHT (South-West) onto D550 [E87] for 161.0 km
16:02	524.2 km	At Eceabat, bear LEFT (South) onto Local road(s) for 4.8 km
16:06	528.9 km	<b>3</b> At Kilidulbahir, return North on Local road(s) for 4.8 km
16:11	533.7 km	At Eceabat, turn RIGHT (East) onto D550 [E87] for 0.4 km
16:12	534.1 km	*Check timetable* Take Eceabat-Canakkale (South-East)
16:28	534.1 km	Take D550 [E87] (South-East) for 33.1 km
17:00	567.2 km	End of day

**DAY 2**

09:00	567.2 km	Stay on D550 [E87] for 61.5 km
09:57	628.7 km	<b>4</b> At Kucukkuyu, stay on D550 [E87] (East) for 52.0 km
10:46	680.6 km	Turn LEFT (South) onto Local road(s) for 5.6 km
10:52	686.3 km	Turn LEFT (East) onto Local road(s) for 2.9 km
10:55	689.1 km	Turn RIGHT (South-West) onto Local road(s) for 1.8 km



- 10:57 690.9 km Turn LEFT (South) onto Local road(s) for 5.8 km
- 11:03 696.7 km At Kuyumcu, turn LEFT (South-East) onto Local road(s) for 1.8 km
- 11:05 698.5 km Turn RIGHT (South) onto Local road(s) for 4.1 km
- 11:10 702.7 km At Hacibozlar, bear LEFT (South) onto Local road(s) for 5.7 km
- 11:16 708.4 km Bear RIGHT (South) onto Local road(s) for 0.9 km
- 11:17 709.3 km Bear LEFT (South) onto Local road(s) for 0.5 km
- 11:18 709.8 km Turn LEFT (East) onto Local road(s) for 7.0 km
- 11:26 716.8 km At Yukar?bey, turn RIGHT (South) onto 35-04 for 17.2 km
- 11:45 734.0 km At Bergama, bear RIGHT (South) onto D240 for 6.8 km
- 11:53 740.8 km Turn LEFT (South-East) onto D550 [E87] for 92.1 km
- 13:11 832.9 km **5** At Izmir, continue (South) on D300 [E87] for 16.5 km
- 13:31 849.4 km At Balcova, turn RIGHT (North) onto O32 for 61.0 km
- 14:01 910.4 km At Alacati 1, turn RIGHT (North) onto Local road(s) for 1.4 km
- 14:02 911.8 km At Alacati 2, turn LEFT (West) onto D300 for 3.1 km
- 14:04 914.9 km At Il?ca, turn LEFT (South) onto Local road(s) for 2.5 km
- 14:07 917.4 km **6** At Alacat?, stay on Local road(s) (South) for 3.9 km
- 14:15 921.3 km **7** Arrive near Alacat?