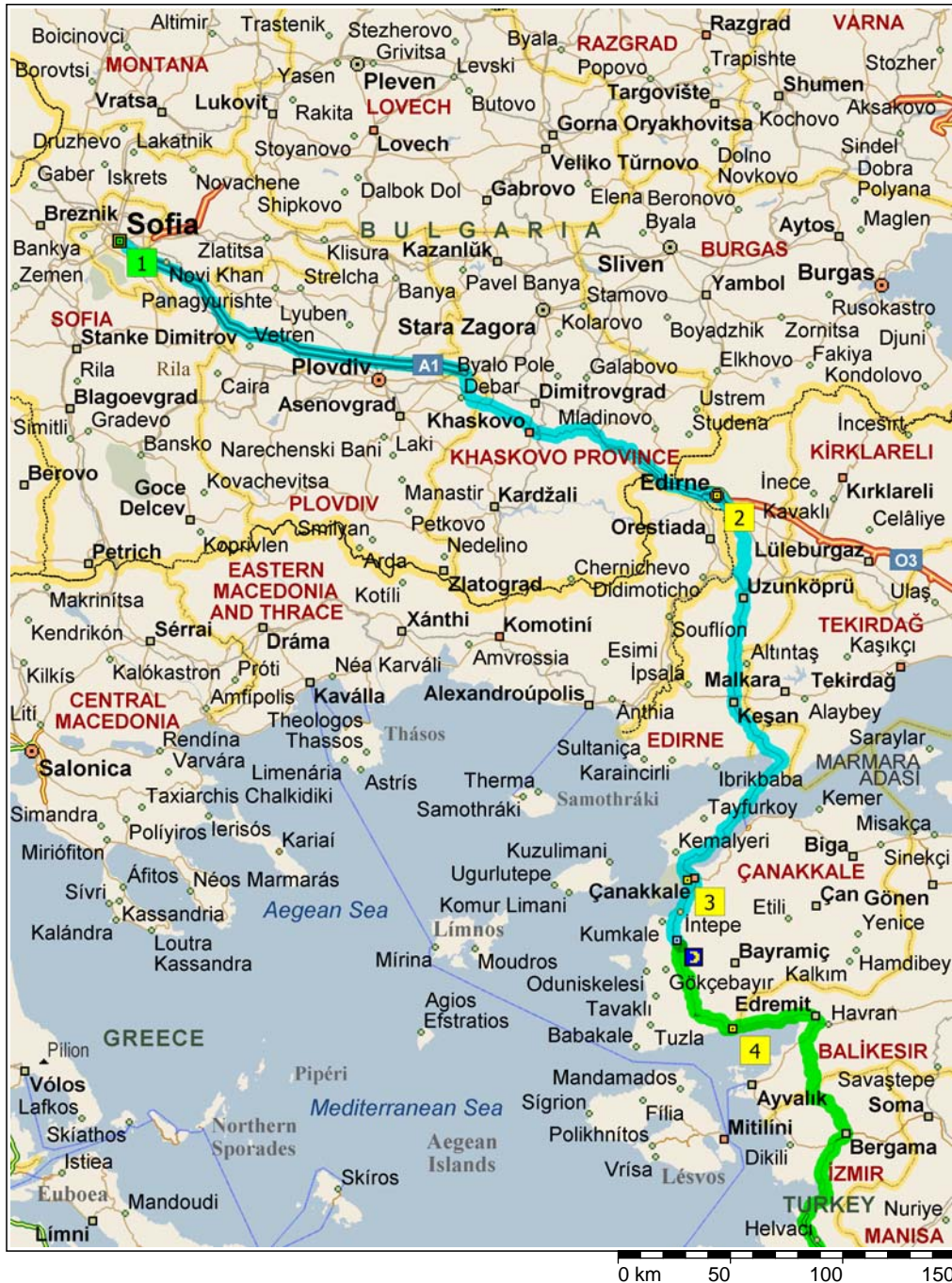


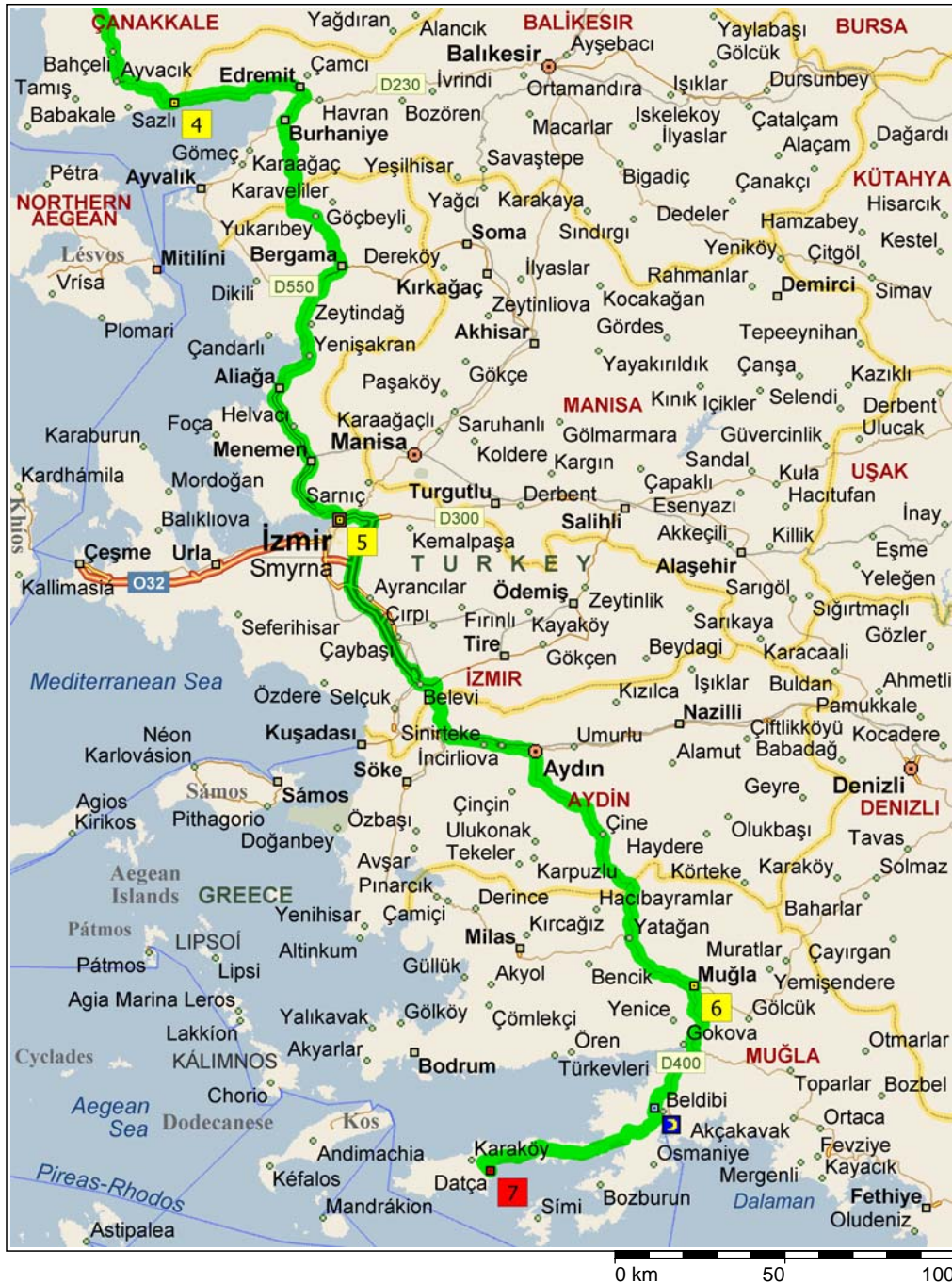
Sofia to Datca

1165.2 kilometres; 2 days, 1 hour, 10 minutes



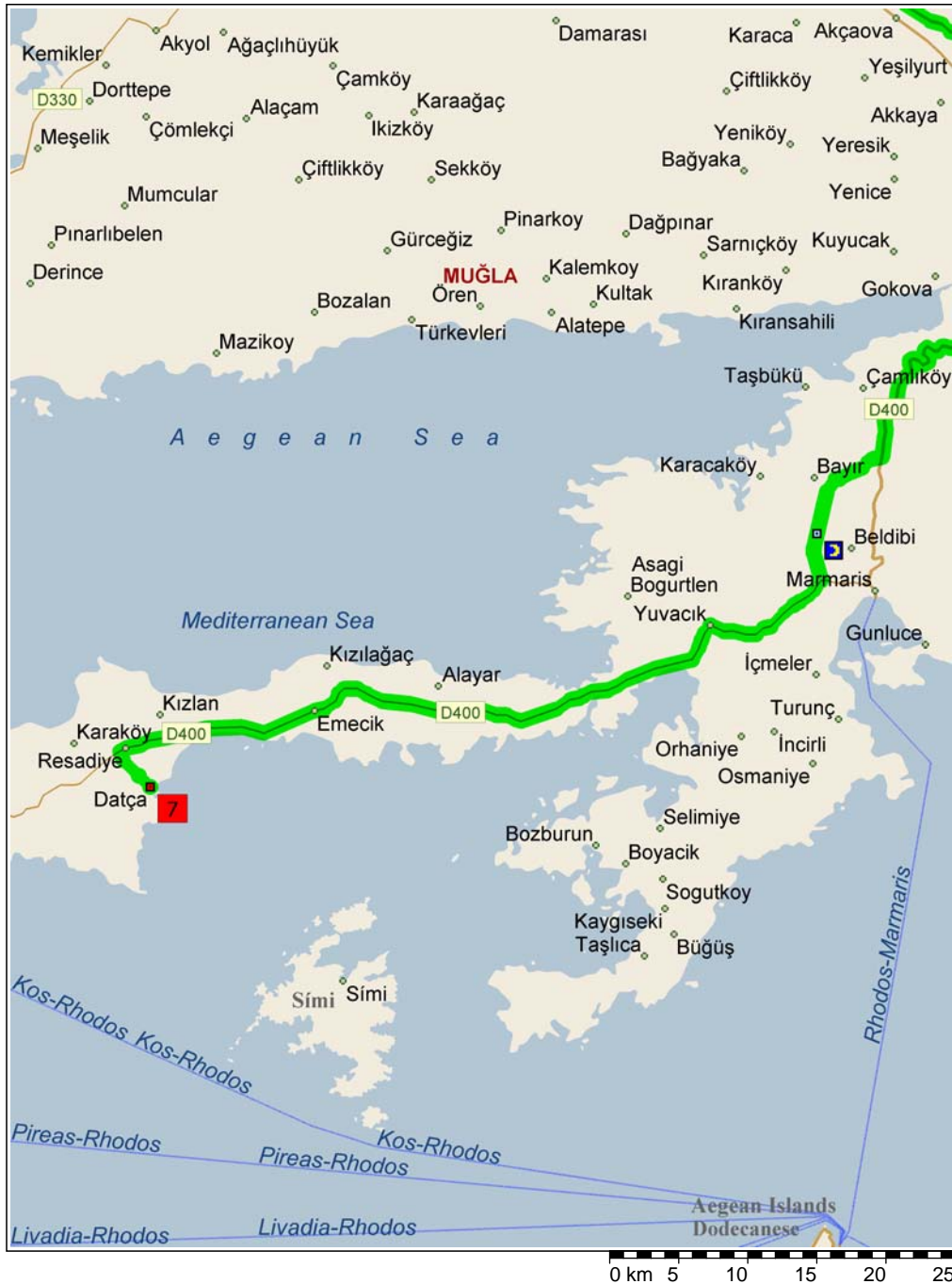


DAY 1		
09:00	0.0 km	1 Depart Sofia on 6 [E79] (East) for 1.1 km
09:01	1.1 km	Continue (East) on 8 [E80] for 11.2 km
09:16	12.3 km	Continue (East) on A1 [E80] for 160.0 km
10:36	172.3 km	Bear RIGHT (South) onto Local road(s) for 13.1 km
10:51	185.4 km	Turn LEFT (East) onto 8 [E80] for 110.7 km
12:25	296.1 km	Bear RIGHT (East) onto E80 [E85] for 0.3 km
12:25	296.2 km	Entering Turkey
12:25	296.4 km	Continue (East) on O3 [E80] for 10.7 km
12:32	307.0 km	At Edirne Bati, bear LEFT (East) onto D100 [E85] for 7.5 km
12:39	314.5 km	2 At Edirne, stay on D100 (South-East) for 13.1 km
12:51	327.6 km	Turn RIGHT (South) onto Local road(s) for 4.3 km
12:56	331.9 km	Bear LEFT (South-East) onto Local road(s) for 3.8 km
13:00	335.7 km	Bear RIGHT (South) onto Local road(s) for 3.9 km
13:04	339.6 km	At Azatlı?, bear RIGHT (South) onto Local road(s) for 6.1 km
13:11	345.7 km	Bear LEFT (South) onto Local road(s) for 8.4 km
13:20	354.1 km	Bear RIGHT (West) onto Local road(s) for 0.9 km
13:21	355.0 km	Turn LEFT (South) onto Local road(s) for 8.2 km
13:31	363.2 km	Bear RIGHT (South-West) onto D550 [E87] for 161.0 km
16:02	524.2 km	At Eceabat, bear LEFT (South) onto Local road(s) for 4.8 km
16:06	528.9 km	3 At Kilidulbahir, return North on Local road(s) for 4.8 km
16:11	533.7 km	At Eceabat, turn RIGHT (East) onto D550 [E87] for 0.4 km
16:12	534.1 km	*Check timetable* Take Eceabat-Canakkale (South-East)
16:28	534.1 km	Take D550 [E87] (South-East) for 33.1 km
17:00	567.2 km	End of day
DAY 2		
09:00	567.2 km	Stay on D550 [E87] for 61.5 km
09:57	628.7 km	4 At Kucukkuyu, stay on D550 [E87] (East) for 52.0 km
10:46	680.6 km	Turn LEFT (South) onto Local road(s) for 5.6 km
10:52	686.3 km	Turn LEFT (East) onto Local road(s) for 2.9 km
10:55	689.1 km	Turn RIGHT (South-West) onto Local road(s) for 1.8 km



10:57	690.9 km	Turn LEFT (South) onto Local road(s) for 5.8 km
11:03	696.7 km	At Kuyumcu, turn LEFT (South-East) onto Local road(s) for 1.8 km
11:05	698.5 km	Turn RIGHT (South) onto Local road(s) for 4.1 km
11:10	702.7 km	At Hacibozlar, bear LEFT (South) onto Local road(s) for 5.7 km
11:16	708.4 km	Bear RIGHT (South) onto Local road(s) for 0.9 km
11:17	709.3 km	Bear LEFT (South) onto Local road(s) for 0.5 km
11:18	709.8 km	Turn LEFT (East) onto Local road(s) for 7.0 km
11:26	716.8 km	At Yukar?bey, turn RIGHT (South) onto 35-04 for 17.2 km
11:45	734.0 km	At Bergama, bear RIGHT (South) onto D240 for 6.8 km
11:53	740.8 km	Turn LEFT (South-East) onto D550 [E87] for 92.1 km
13:11	832.9 km	5 At Izmir, turn LEFT (East) onto D300 [E96] for 10.0 km
13:19	843.0 km	At Anadolu Lisesi 2, turn RIGHT (South) onto Local road(s) for 3.8 km
13:21	846.8 km	At Anadolu Lisesi 1, turn LEFT (South-East) onto O30 for 54.1 km
13:47	900.9 km	At Belevi 2, turn LEFT (South) onto D550 [E87] for 4.9 km
13:51	905.8 km	Turn LEFT (East) onto 35-36 for 4.9 km
13:57	910.7 km	At Uzumler, turn RIGHT (South) onto Local road(s) for 2.4 km
13:59	913.1 km	Bear LEFT (South) onto Local road(s) for 8.7 km
14:09	921.8 km	Bear LEFT (South) onto Local road(s) for 6.0 km
14:16	927.8 km	Turn LEFT (East) onto D320 [E87] for 26.5 km
14:40	954.2 km	At Ayd?n, turn RIGHT (South) onto D550 for 73.2 km
15:48	1027.5 km	Continue (South) on D330 [D550] for 25.1 km
16:12	1052.6 km	6 At Muğla, turn RIGHT (South) onto Local road(s) for 5.0 km
16:16	1057.6 km	Bear RIGHT (South) onto Local road(s) for 1.2 km
16:17	1058.8 km	Bear LEFT (South) onto D550 for 17.3 km
16:34	1076.1 km	Bear RIGHT (South) onto D400 for 17.4 km
16:50	1093.5 km	Turn RIGHT (West) onto Local road(s) for 3.8 km
16:55	1097.4 km	Bear LEFT (South-West) onto Local road(s) for 1.1 km
16:56	1098.4 km	Bear LEFT (South) onto Local road(s) for 3.1 km

0 km 50 100



17:00 1101.6 km End of day

DAY 3

- 09:00 1101.6 km Stay on Local road(s) for 3.5 km
- 09:04 1105.1 km Turn RIGHT (South-West) onto D400 for 56.6 km
- 10:06 1161.7 km Turn LEFT (South) onto Local road(s) for 3.5 km
- 10:10 1165.2 km 7 Arrive Datça